










Core Knowledge

- Maps have a key of symbols to help us understand them
- Name some **human** features (such as village, church, pier) and reasons why they might be on an island
- Name some **physical** features (such as mountains, coast, rivers) and reasons for where they might be on an island
- A compass has 4 main points (North, South, East and West)

Key Vocabulary

Vocabulary	Definition
Key	Symbols that describe features on a map
Human feature	Something that is built by people and would not have existed in nature
Physical feature	Something that exists in nature, like seas, mountains and rivers
Aerial photo	Photos taken from the air of the Earth
Compass	A tool for finding directions

Map Symbols

	Parking		Hospital		Camp site/ caravan site
	Toilets		Place of Worship		Information Centre
Sch	School		Picnic site		



A compass shows us directions

